



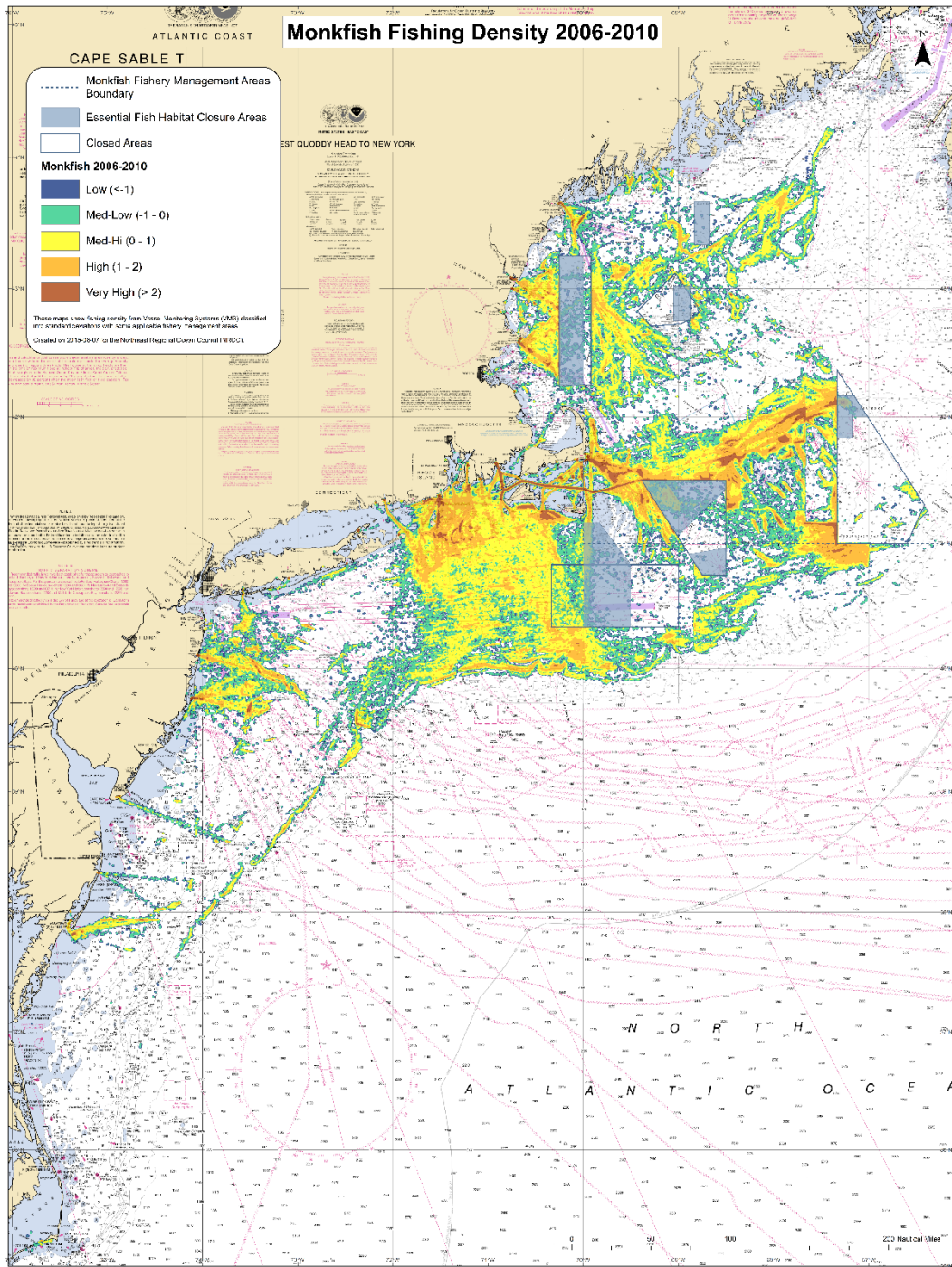
APPENDIX 1: Groundfish (Northeast Multispecies) 2006-2010 Fishing Map



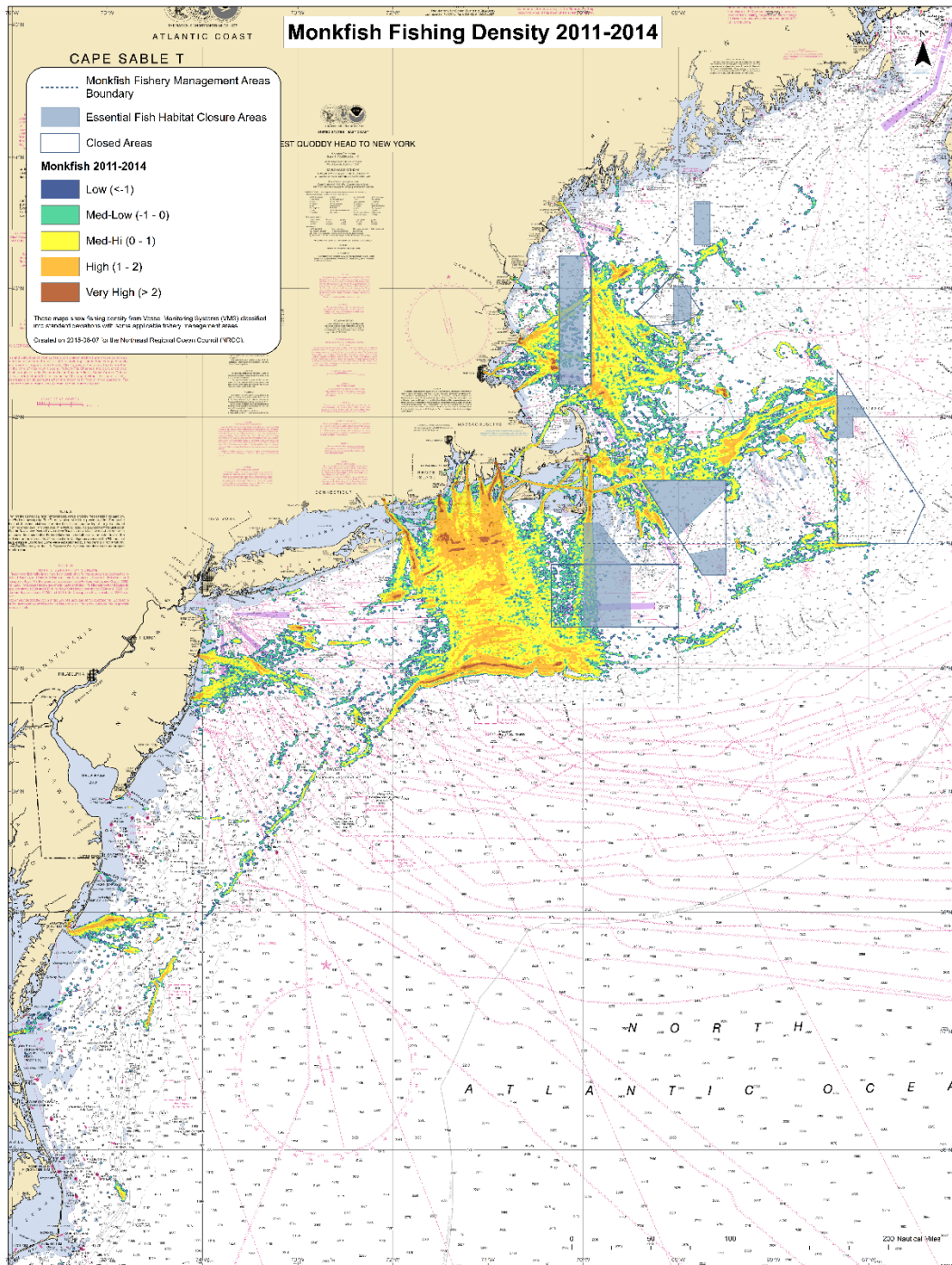
APPENDIX 2: Groundfish (Northeast Multispecies) 2011-2014 Fishing Map



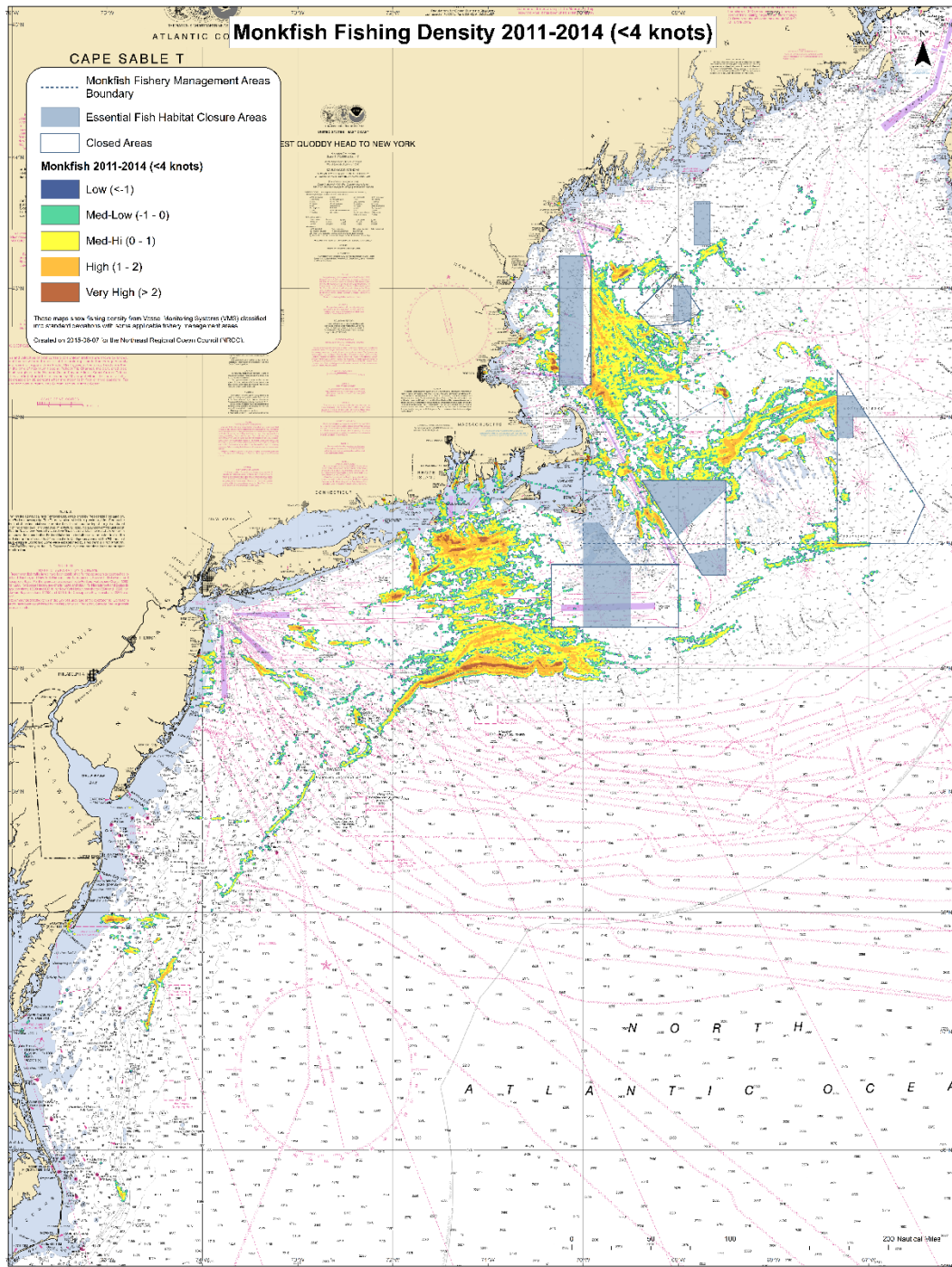
APPENDIX 3: Groundfish (Northeast Multispecies) 2011-2014 Fishing Map, less than 4 knots
Map with higher speeds, proxy for vessel transit, removed.



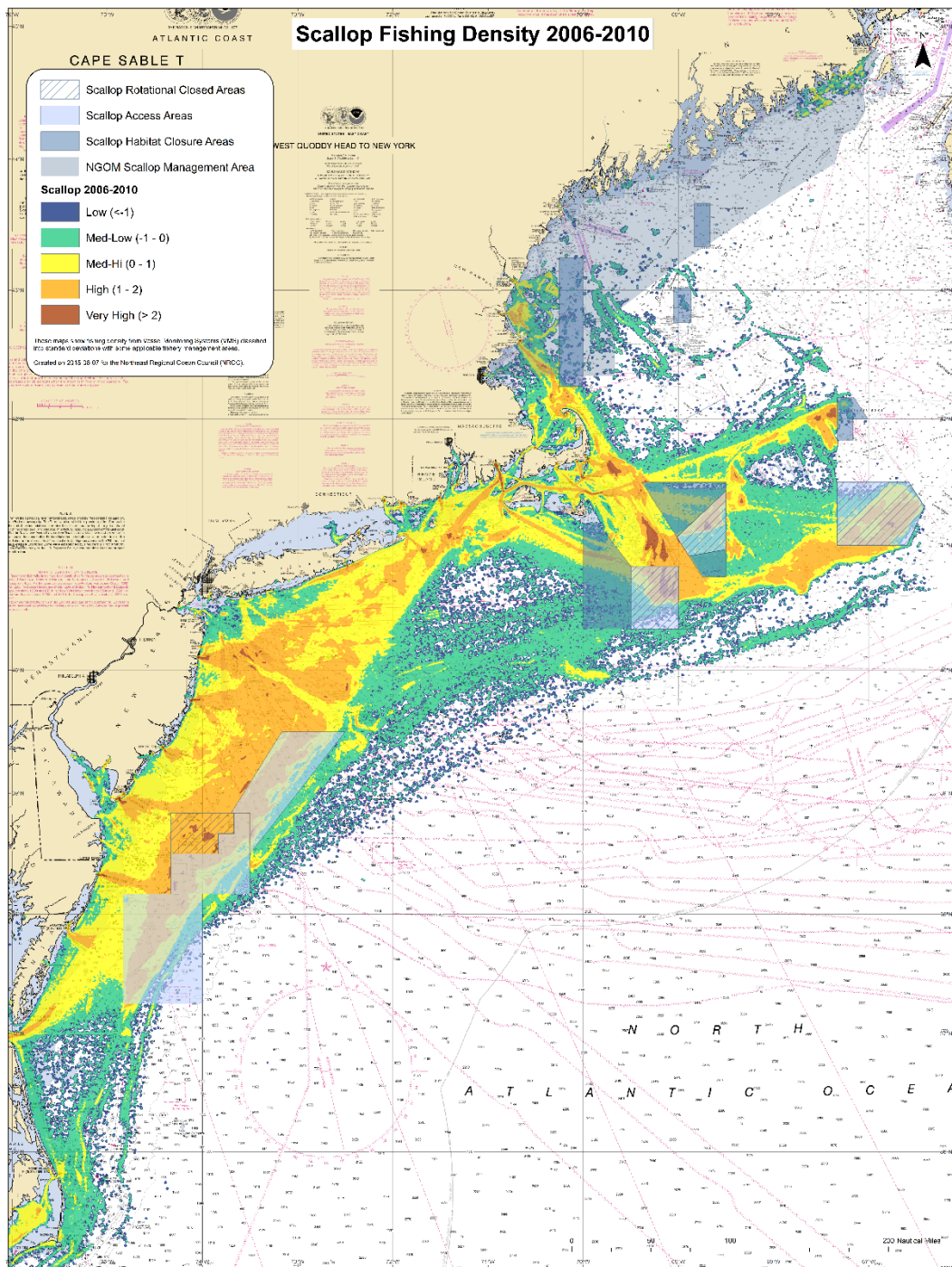
APPENDIX 4: Monkfish 2006-2010 Fishing Map



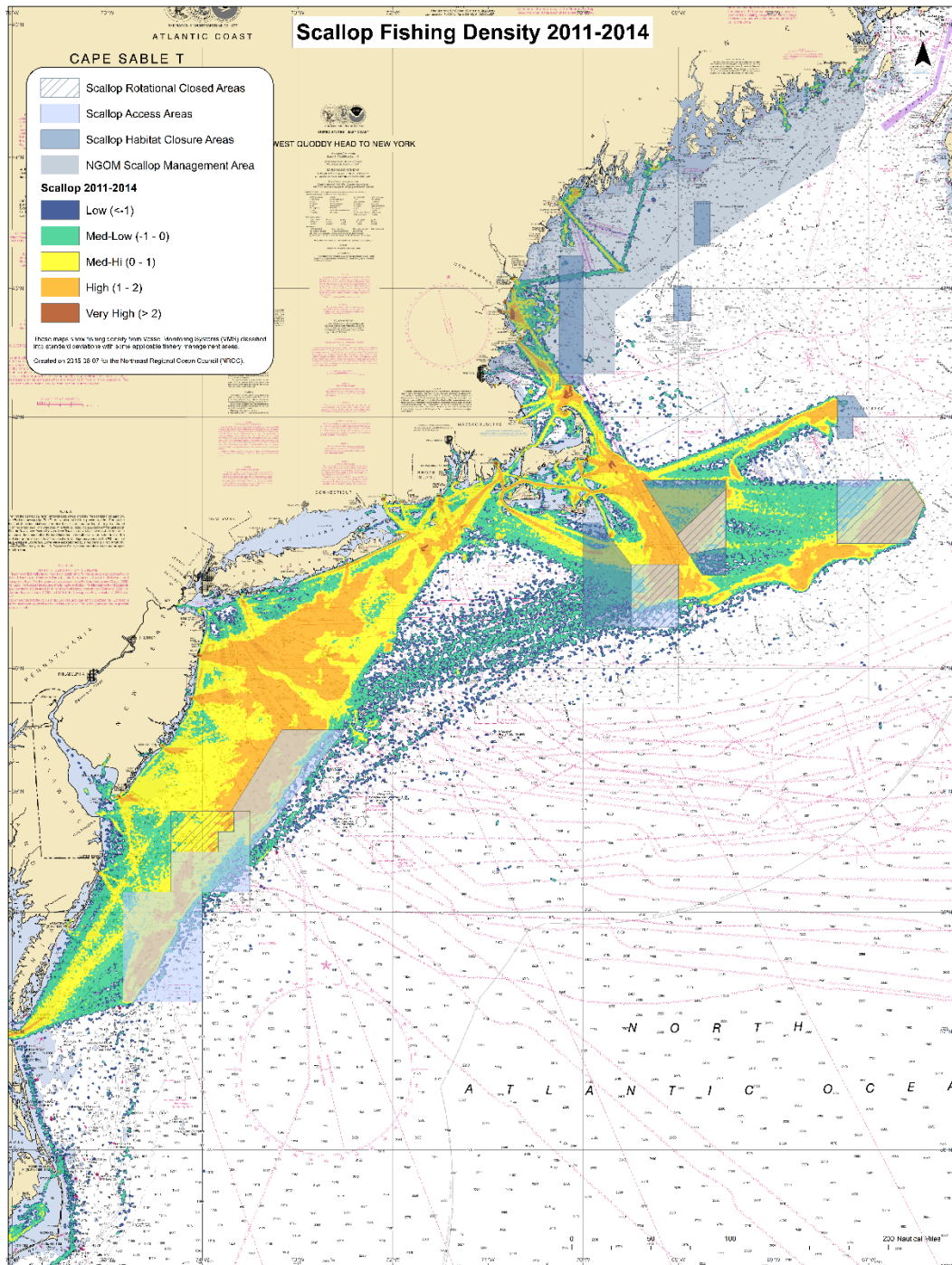
APPENDIX 5: Monkfish 2011-2014 Fishing Map



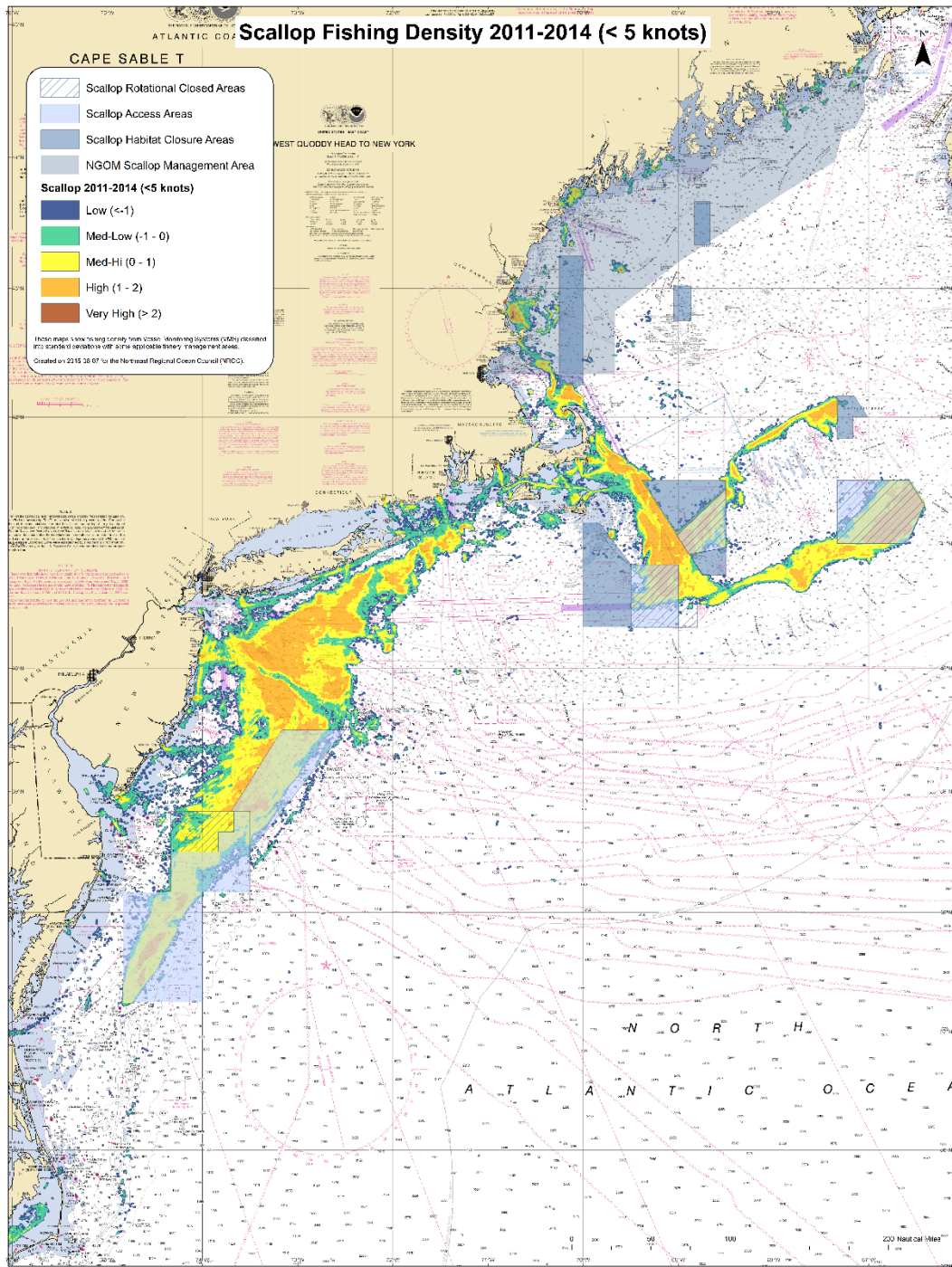
APPENDIX 6: Monkfish 2011-2014 Fishing Map, less than 4 knots



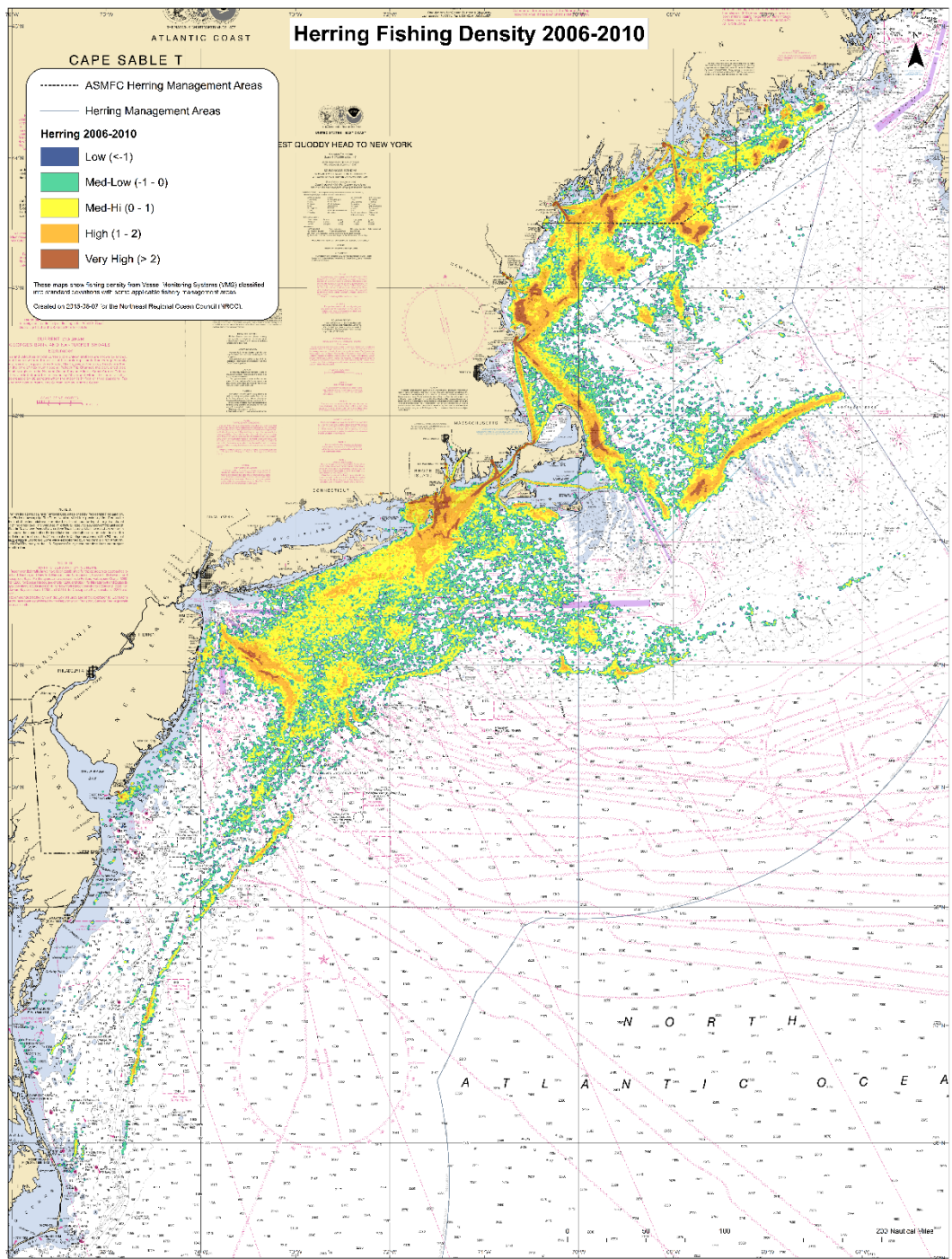
APPENDIX 7: Scallop 2006-2010 Fishing Map



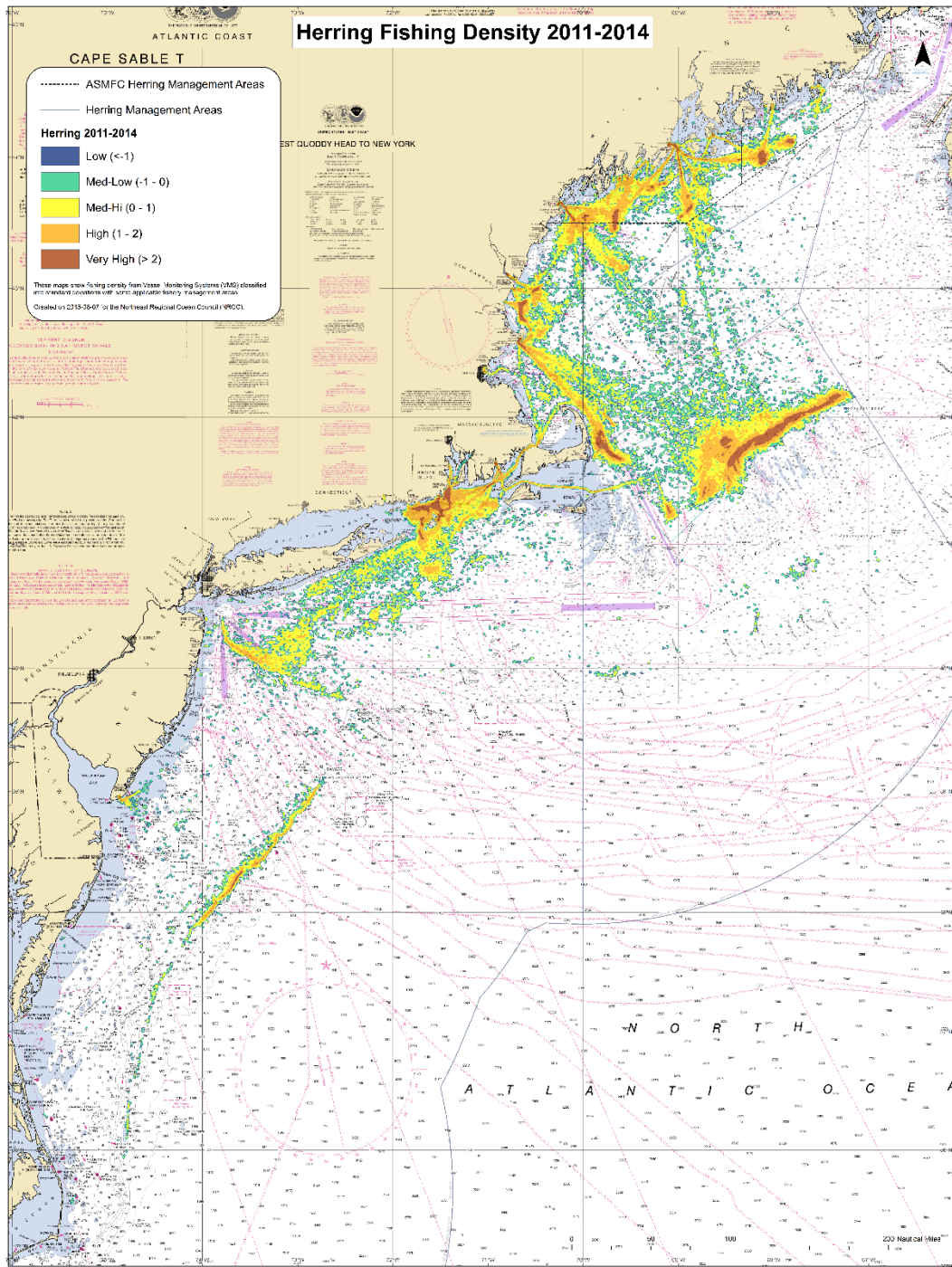
APPENDIX 8: Scallop 2011-2014 Fishing Map



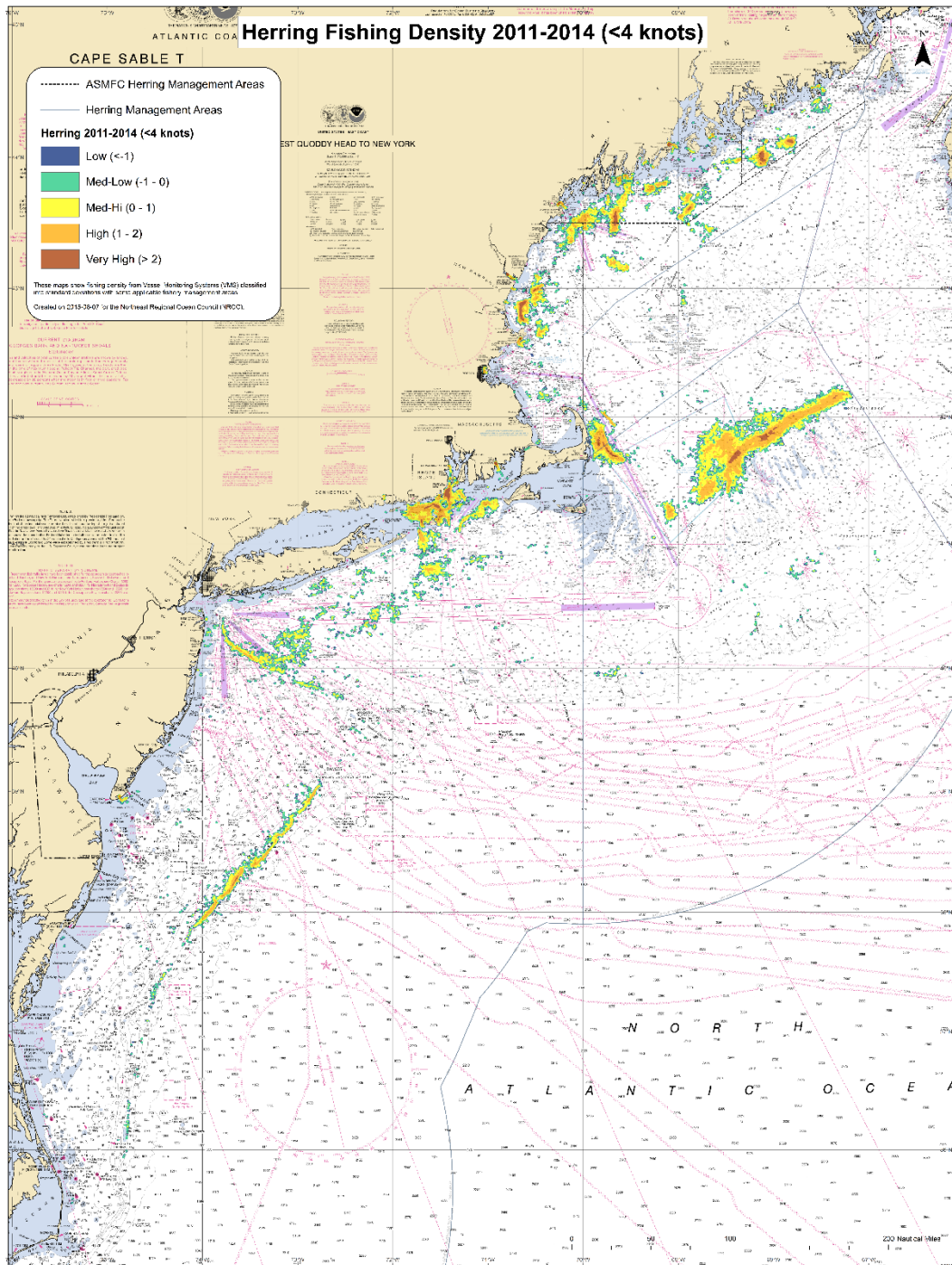
APPENDIX 9: Scallop 2011-2014 Fishing Map, less than 5 knots



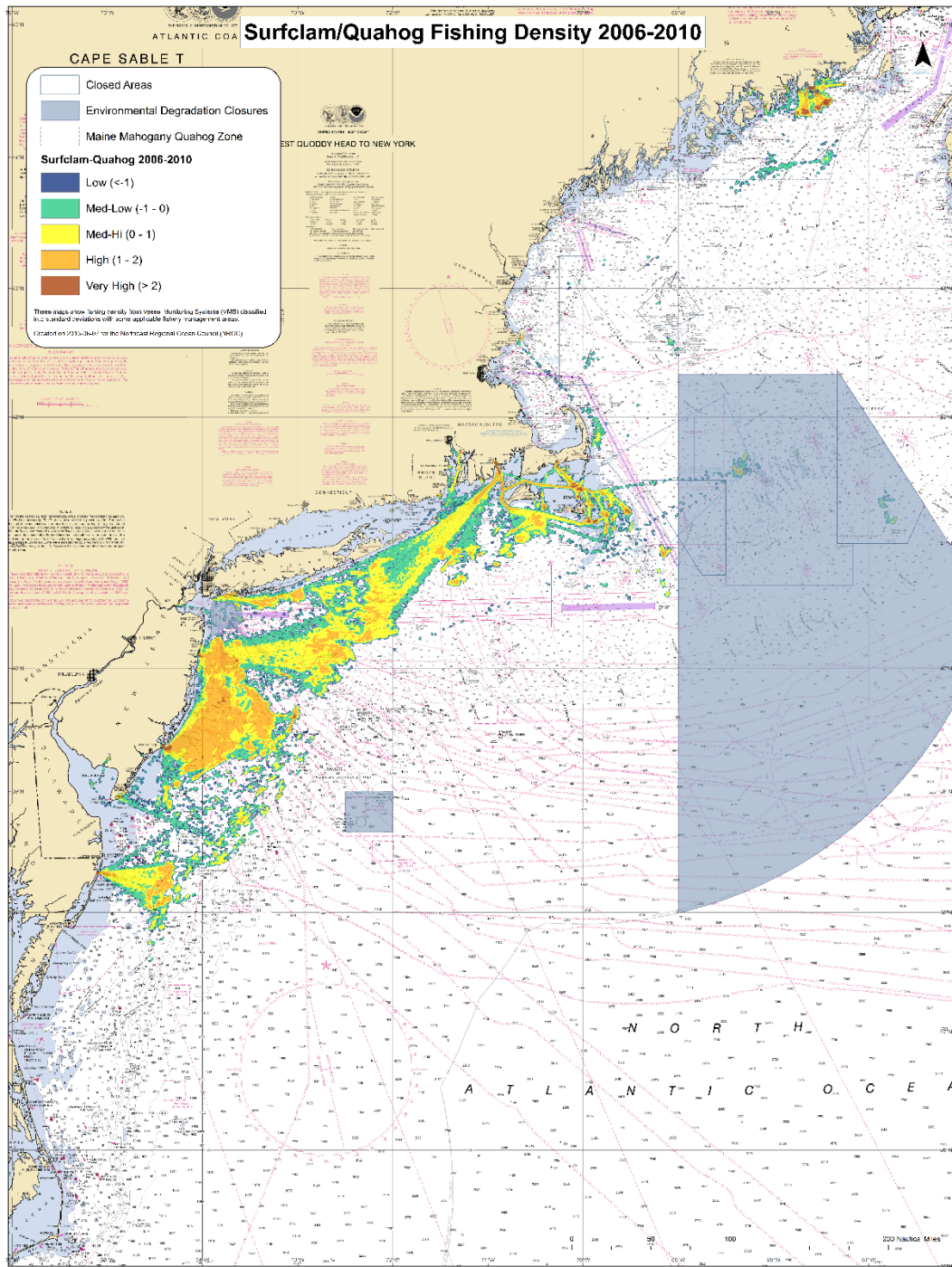
APPENDIX 10: Herring 2006-2010 Fishing Map



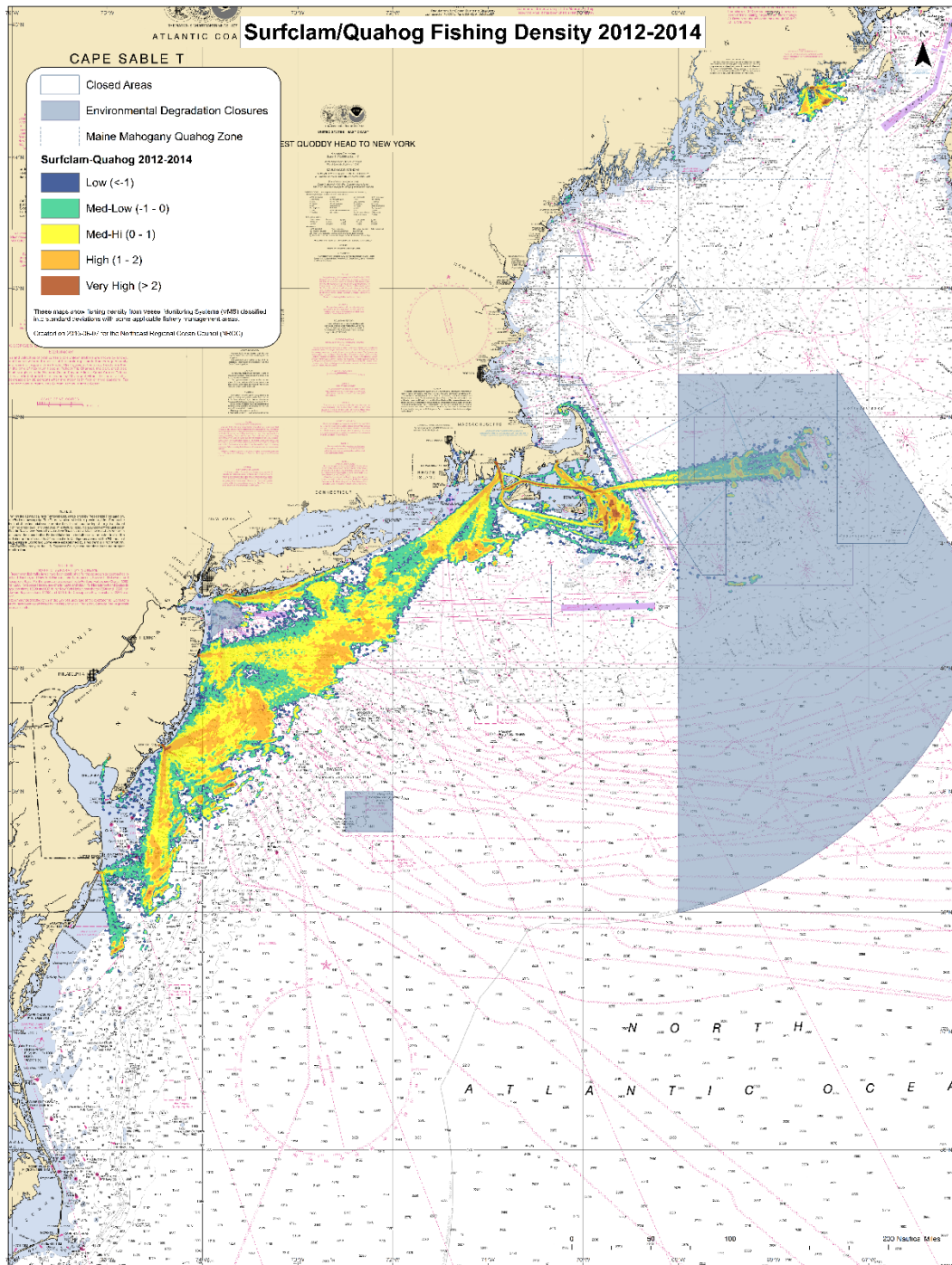
APPENDIX 11: Herring 2011-2014 Fishing Map



APPENDIX 12: Herring 2011-2014 Fishing Map, less than 4 knots

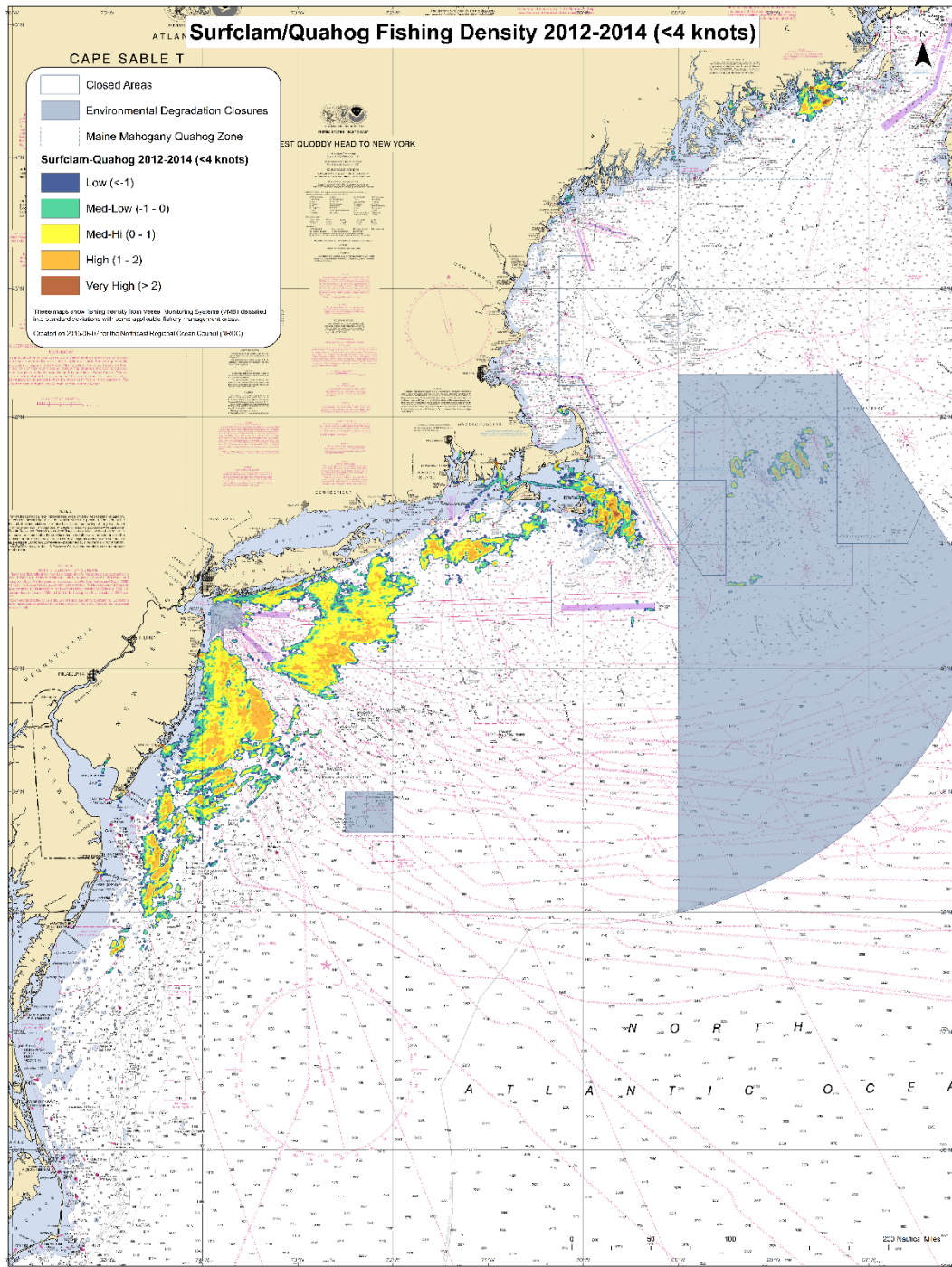


APPENDIX 13: Surfclam / Ocean Quahog 2006-2010 Fishing Map

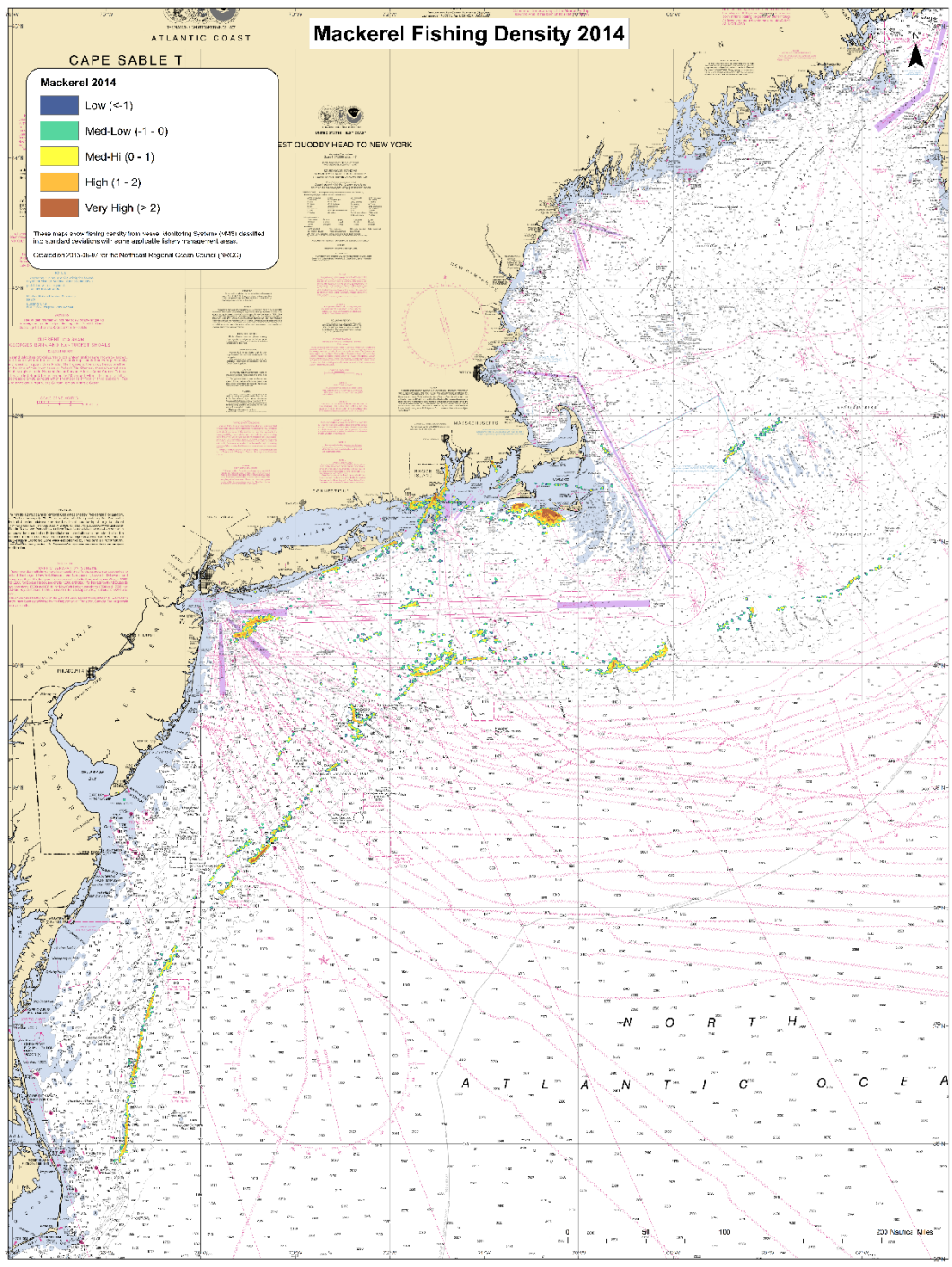


APPENDIX 14: Surfclam / Ocean Quahog 2012-2014 Fishing Map

Note – 2012-2014 used for surfclam / ocean quahog because of change in areas available to fishing in 2012.

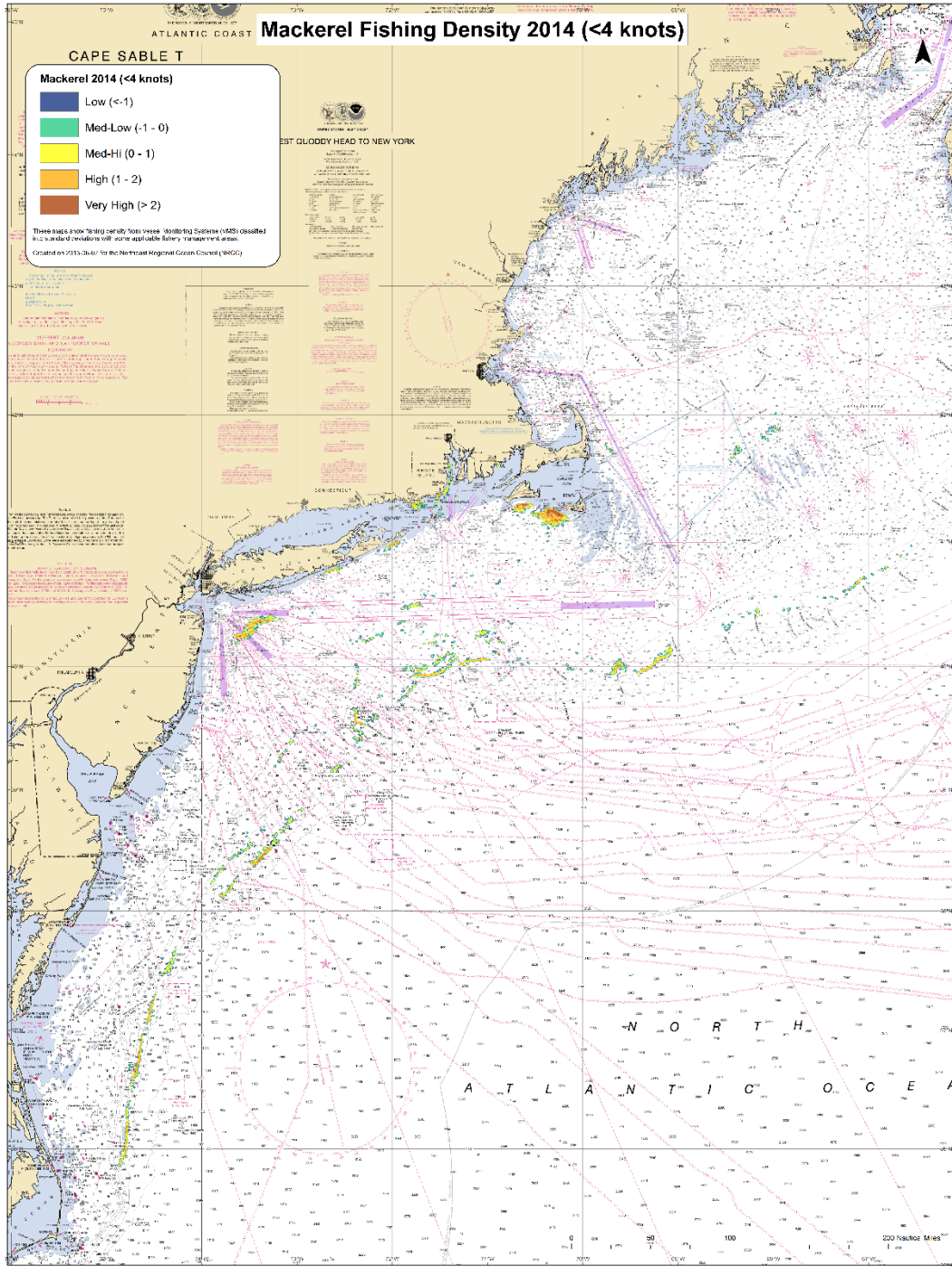


APPENDIX 15: Surfclam / Ocean Quahog 2012-2014 Fishing Map, less than 4 knots
 Note – 2012-2014 used for surfclam / ocean quahog because of change in areas available to fishing in 2012.



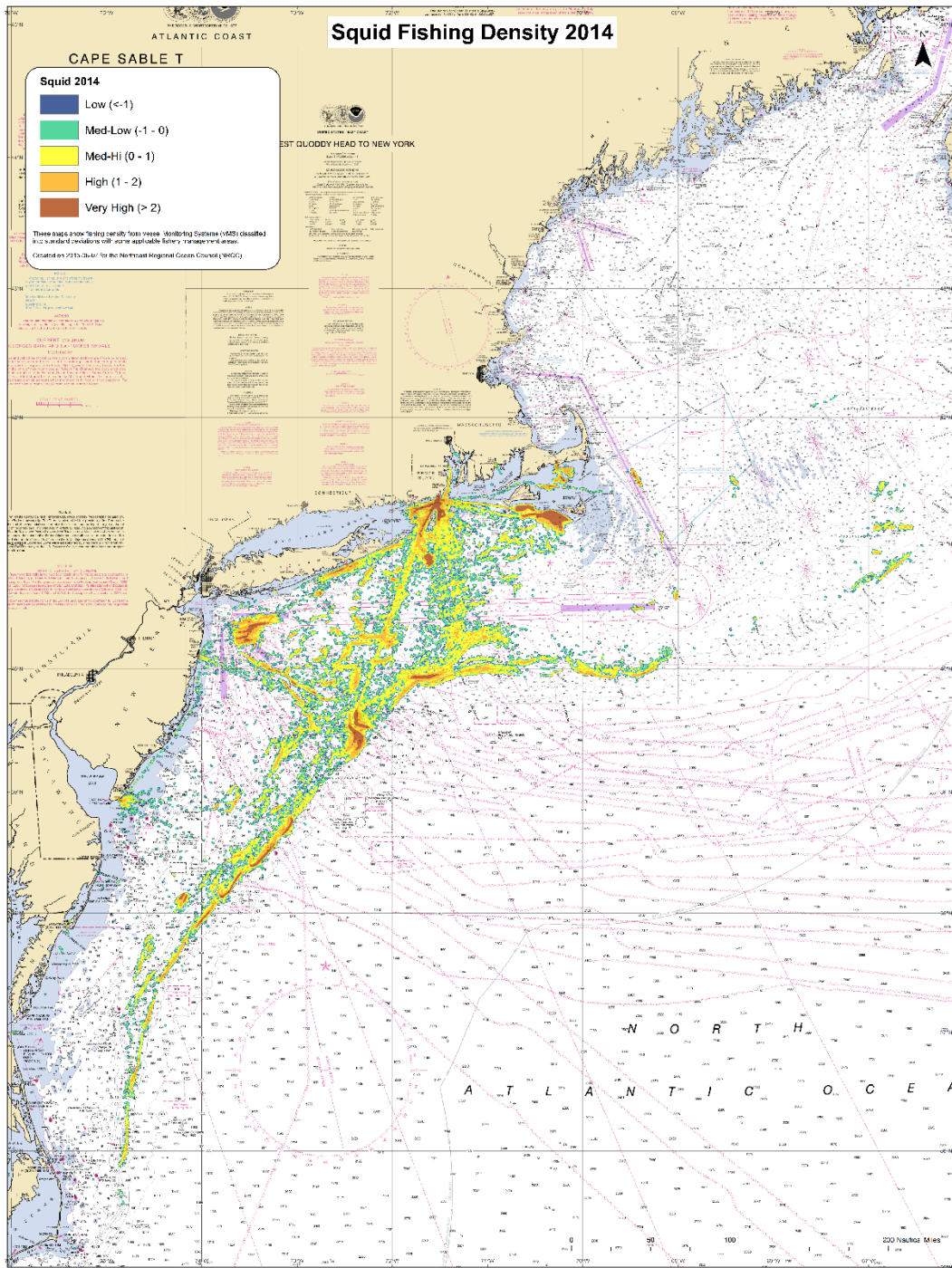
Appendix 16: Mackerel 2014 Fishing Map

Note – Map only for one year because VMS requirement began in 2014.



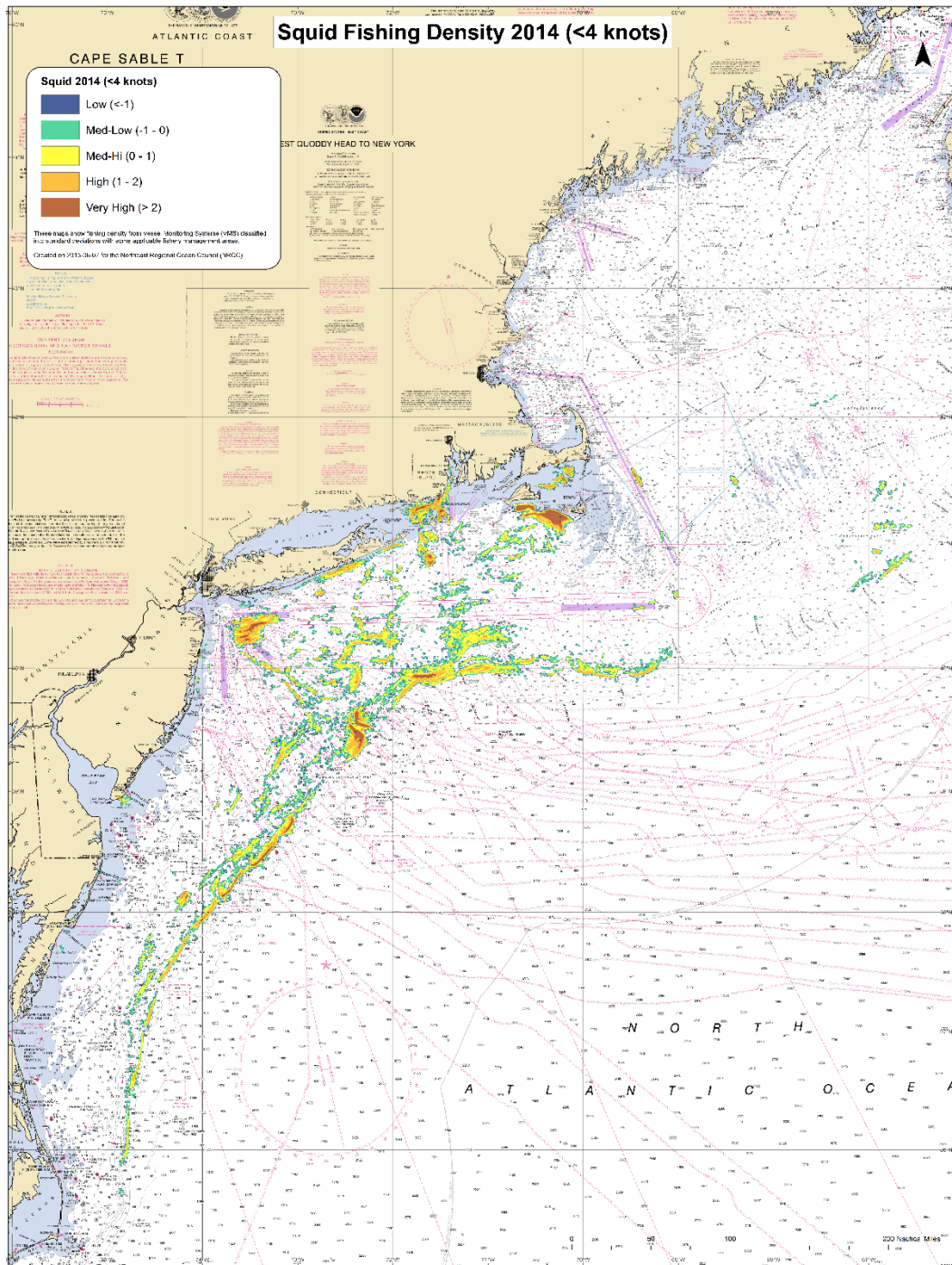
Appendix 17: Mackerel 2014 Fishing Map, less than 4 Knots

Note – Map only for one year because VMS requirement began in 2014.



Appendix 18: Squid 2014 Fishing Map

Note – Map only for one year because VMS requirement began in 2014.



Appendix 19: Squid 2014 Fishing Map, less than 4 Knots

Note – Map only for one year because VMS requirement began in 2014.